



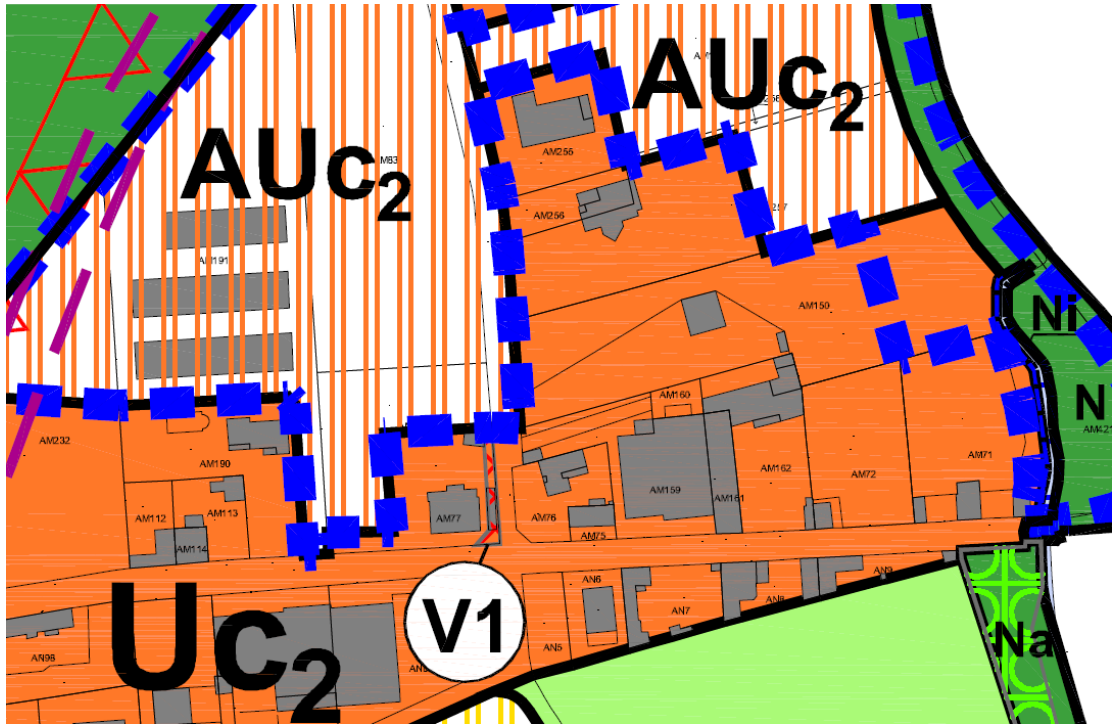
# **EMPLACEMENTS RESERVES**

**« VOIRIE » :**

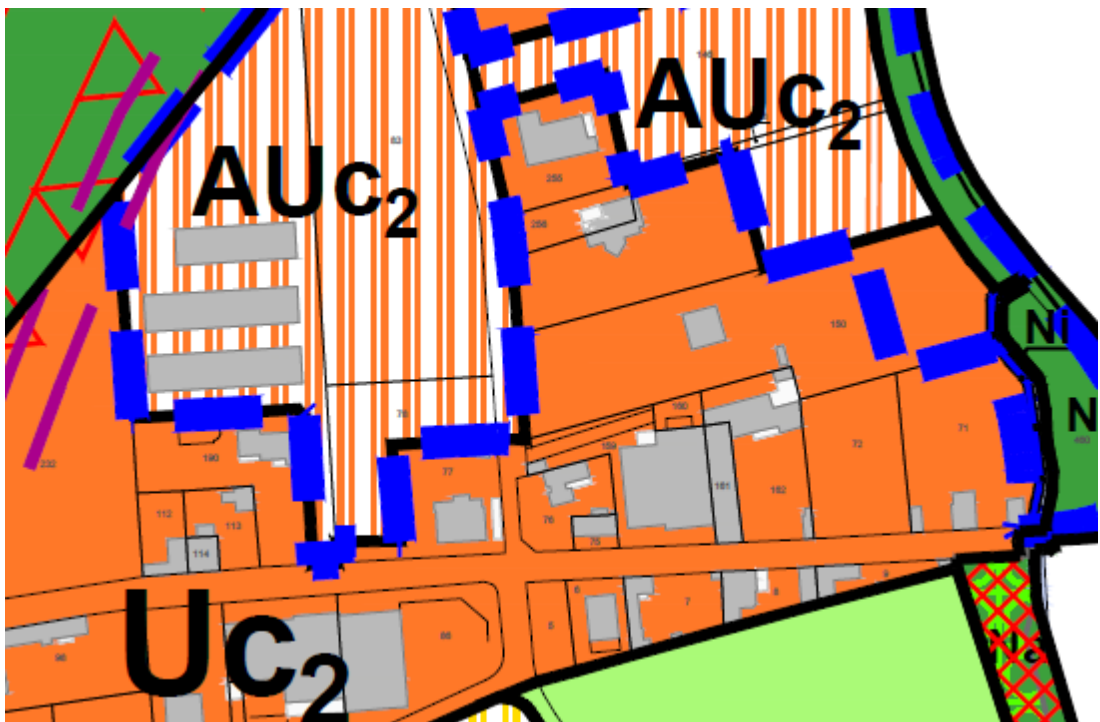
**15 MODIFICATIONS**

V1 – ELARGISSEMENT CHEMIN DE LA PLAINE – 98M<sup>2</sup> : SUPPRESSION

Zonage avant modification

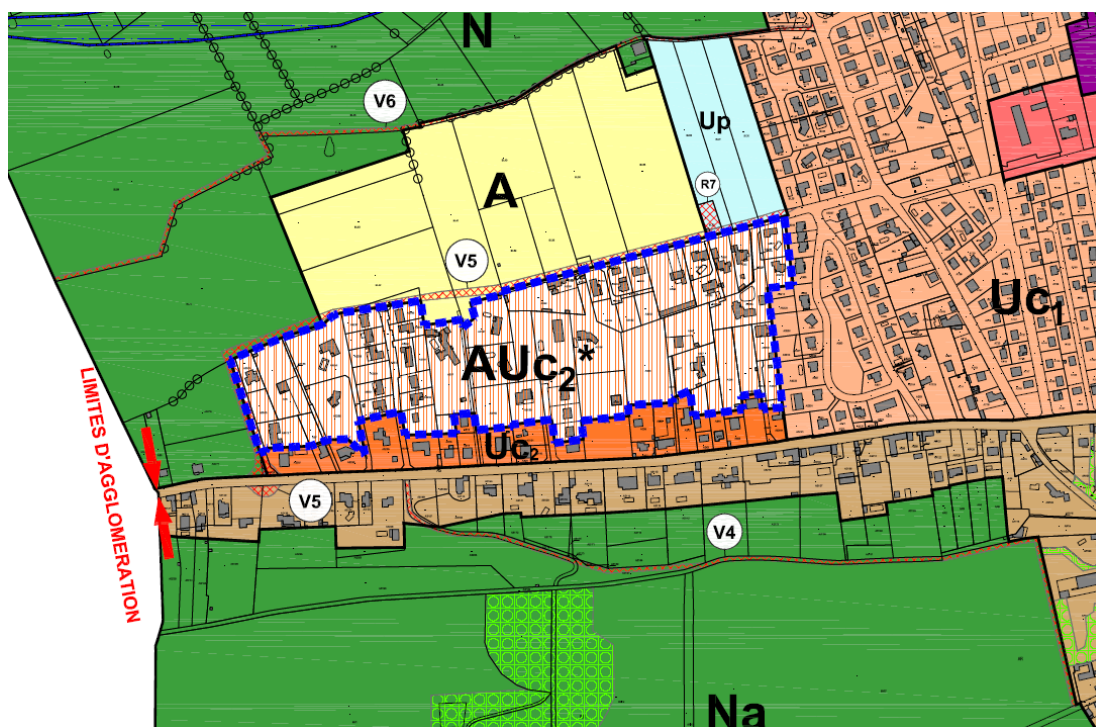


Zonage après modification

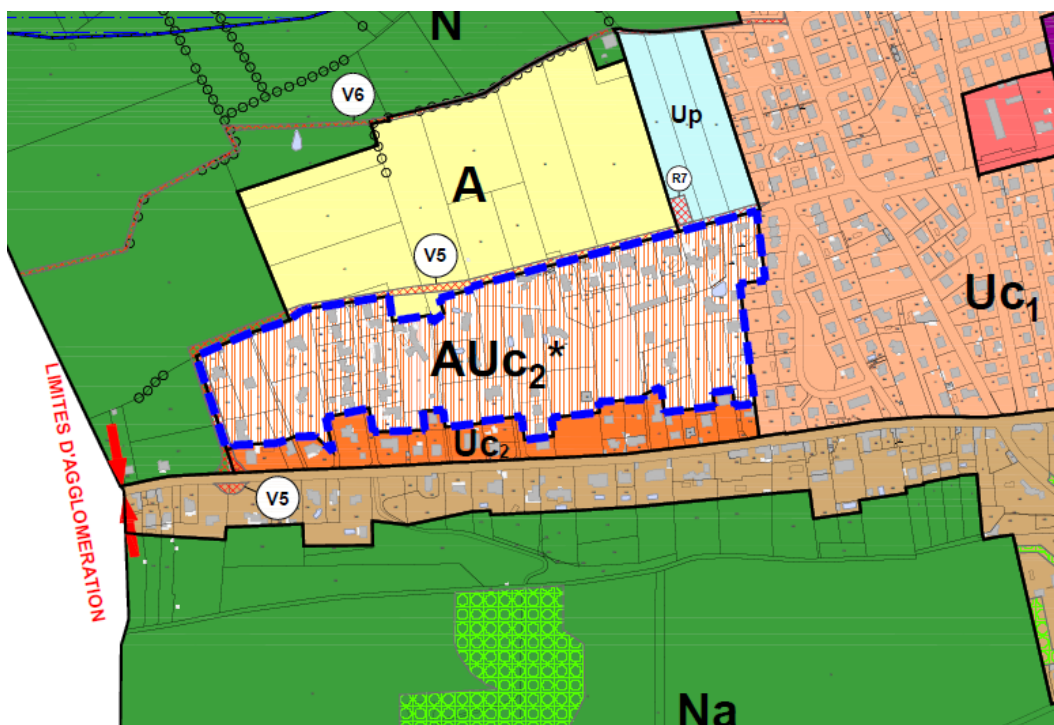


V4 – LIAISON PIETONNE RD9, ALLEE DE NEUBOURG – 4827M<sup>2</sup> : SUPPRESSION

Zonage avant modification

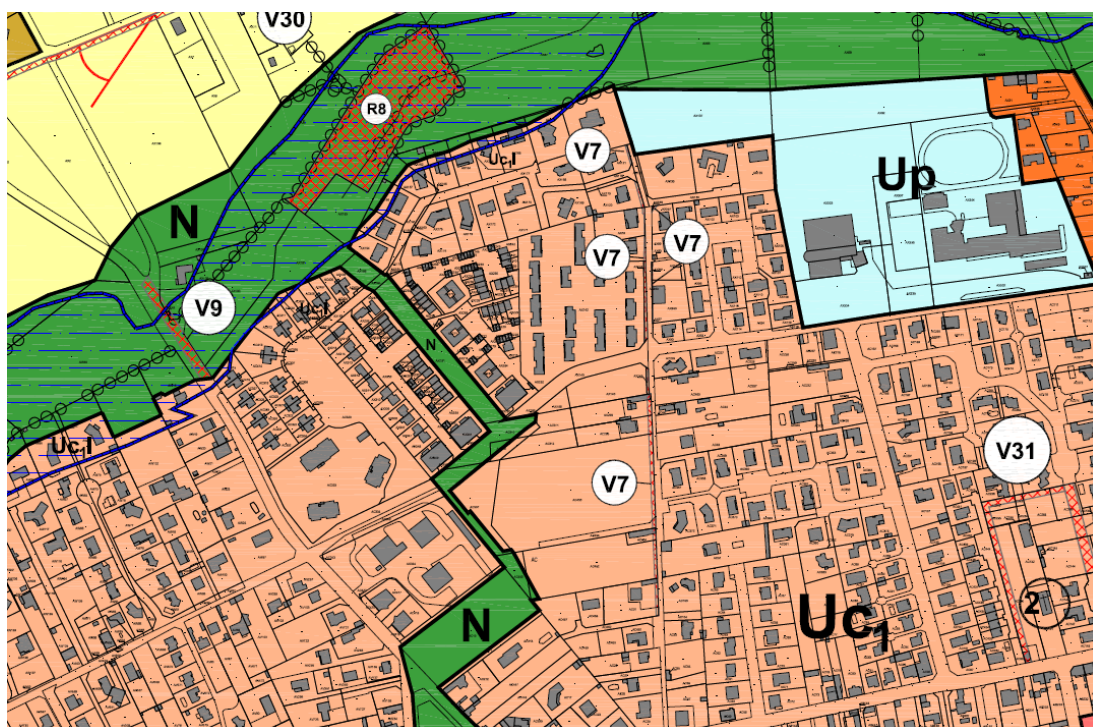


Zonage après modification

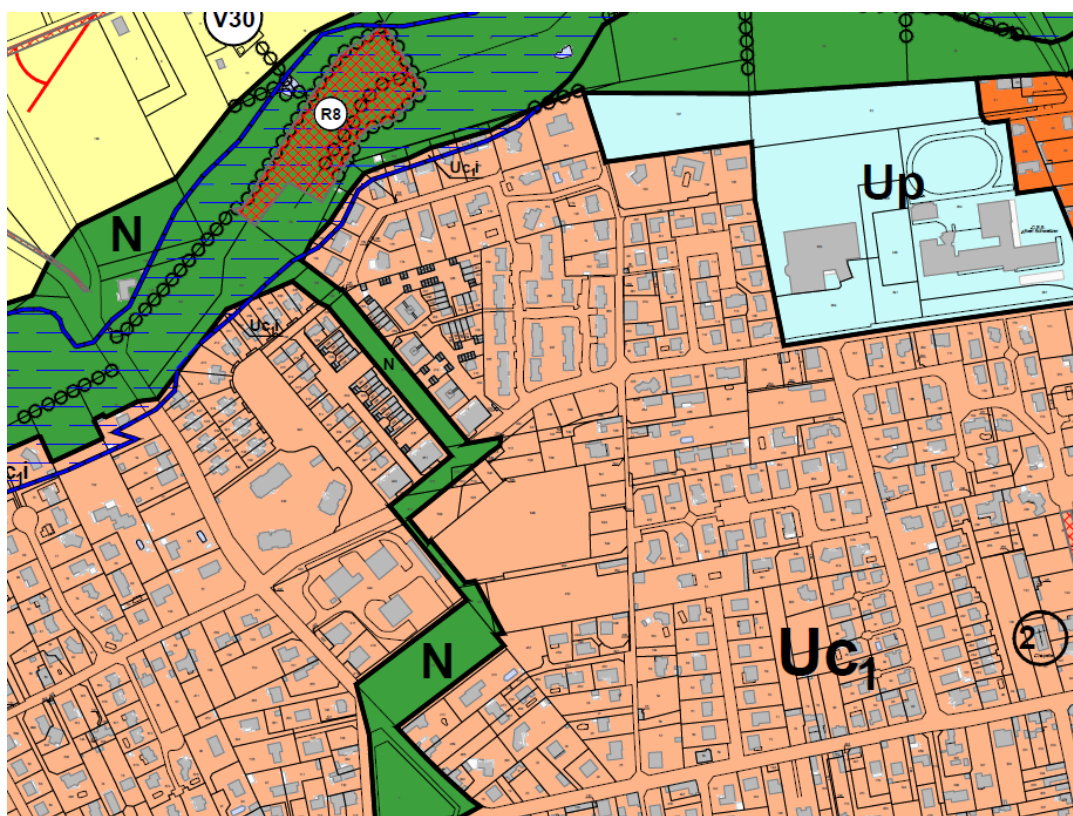


V7 – ELARGISSEMENT DE LA RUE CLEMENCEAU – 1000M<sup>2</sup> : SUPPRESSION

Zonage avant modification

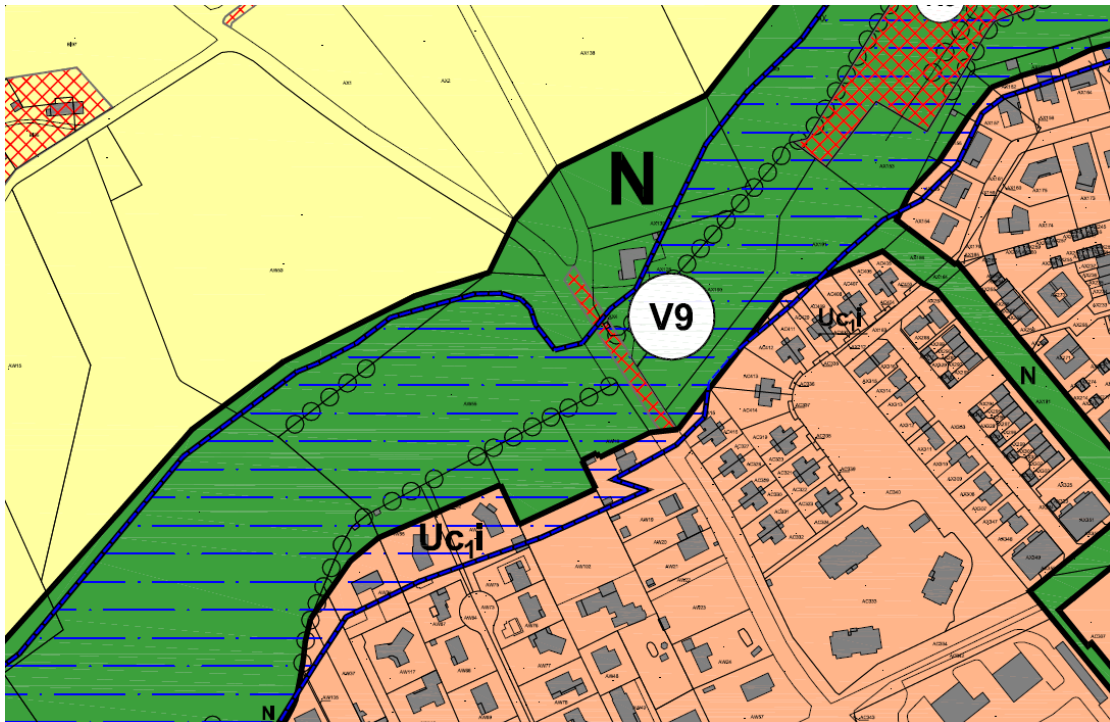


Zonage après modification

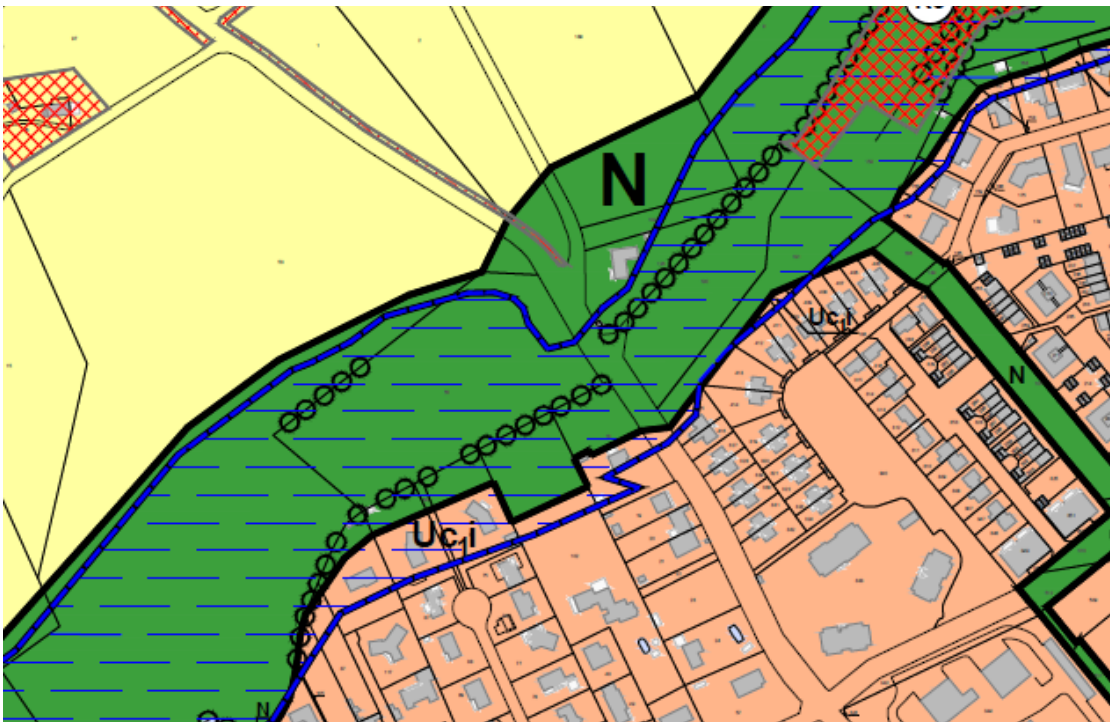


V9 – ELARGISSEMENT DE LA RUE DE SAINT-ROMAIN – 938M<sup>2</sup> : SUPPRESSION

Zonage avant modification



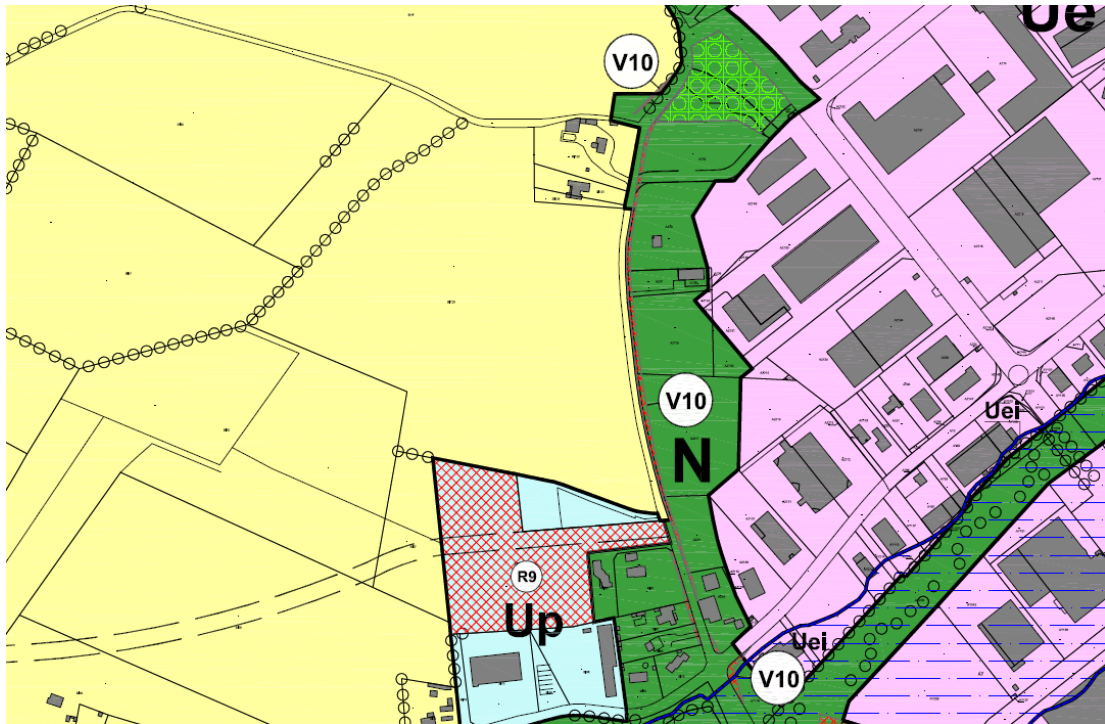
Zonage après modification



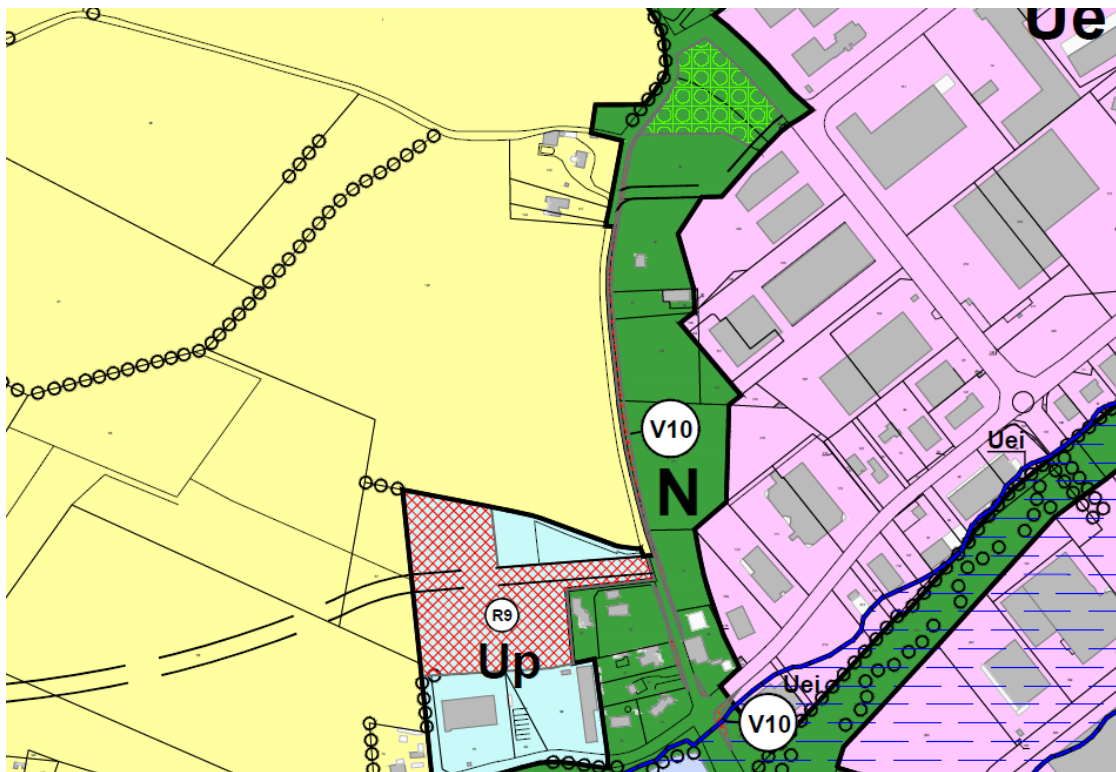
V10 – ELARGISSEMENT DE LA RUE MARCELLE GRIFFON – 2053M<sup>2</sup> : REDUCTION

Nouvelle emprise : 1980m<sup>2</sup>

Zonage avant modification



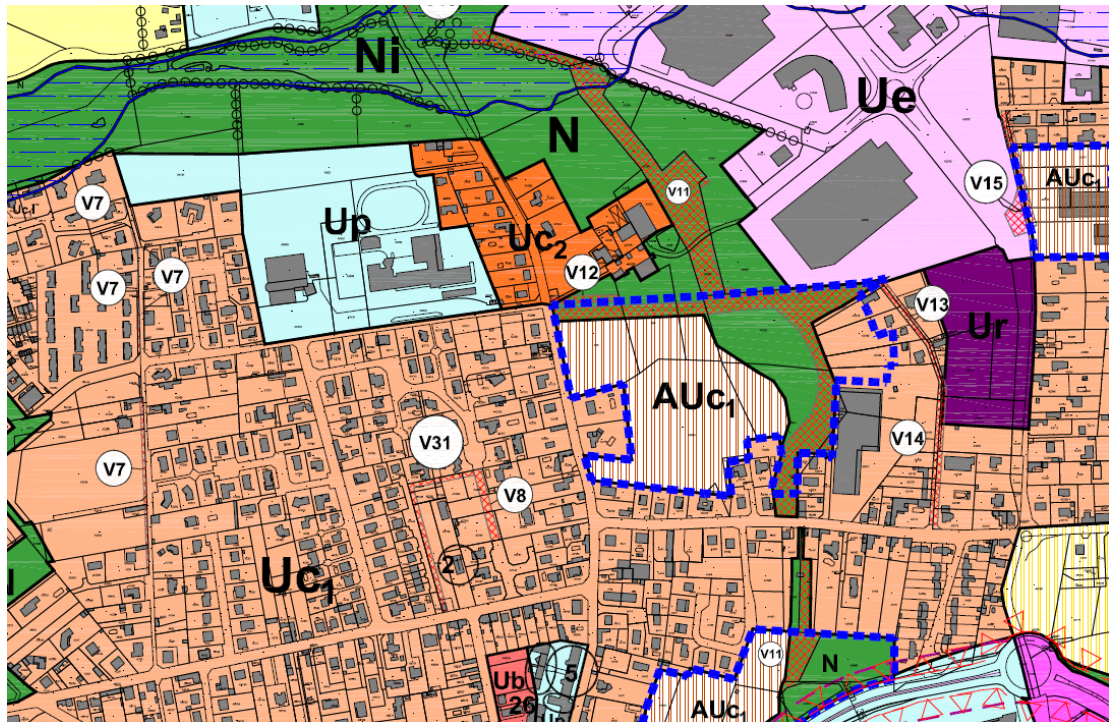
Zonage après modification



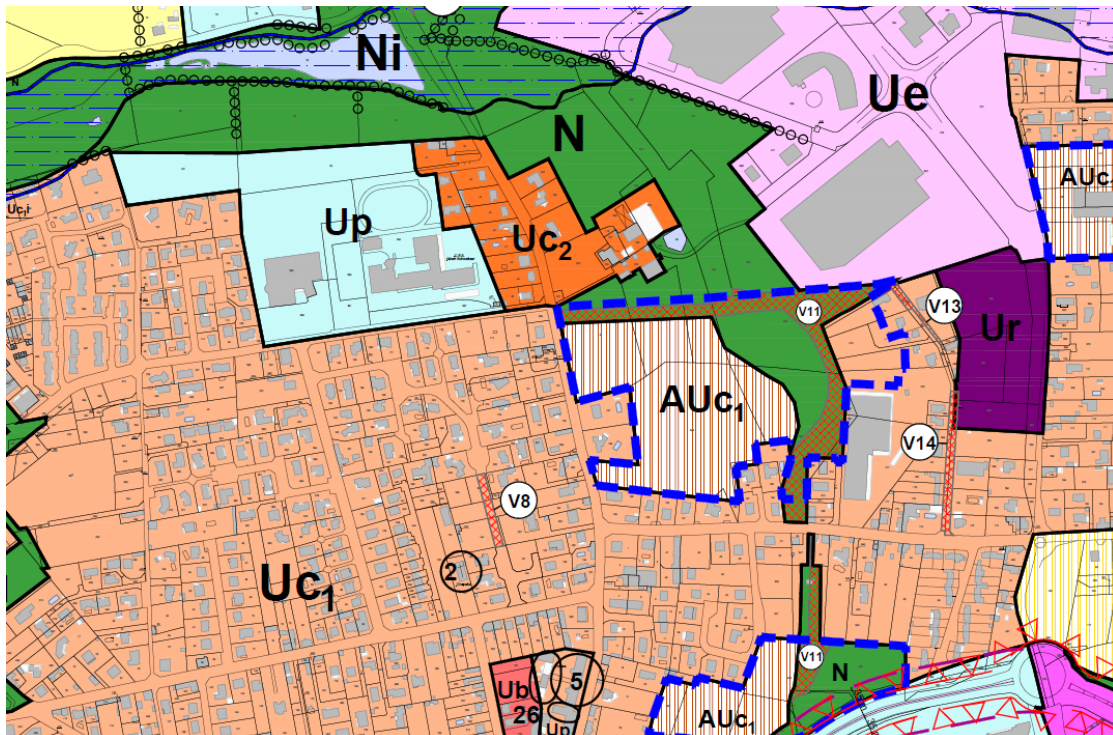
V11 – COULEE VERTE P. DUBREUIL / LIAISON IFFLÄNDER / J. JAURES – 2053M<sup>2</sup> : REDUCTION

Nouvelle emprise : 15863m<sup>2</sup>

Zonage avant modification

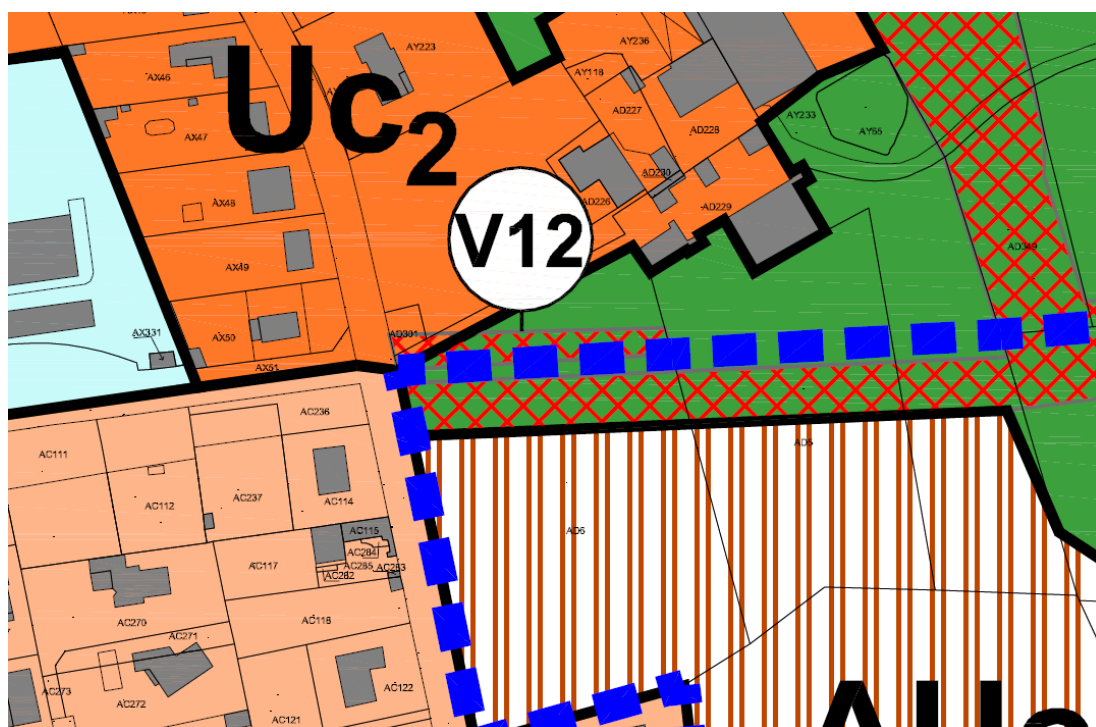


Zonage après modification



V12 – AMORCE LIAISON P. DUBREUIL / ZA LA VILLETTE – 680M<sup>2</sup> : SUPPRESSION

Zonage avant modification



Zonage après modification

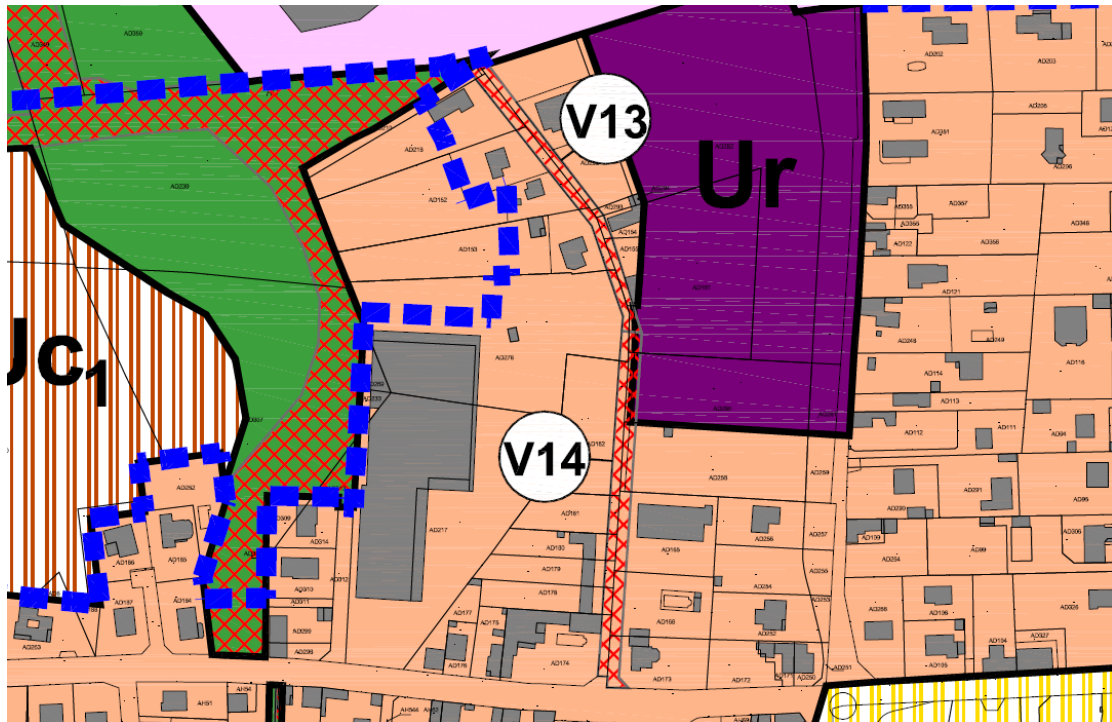




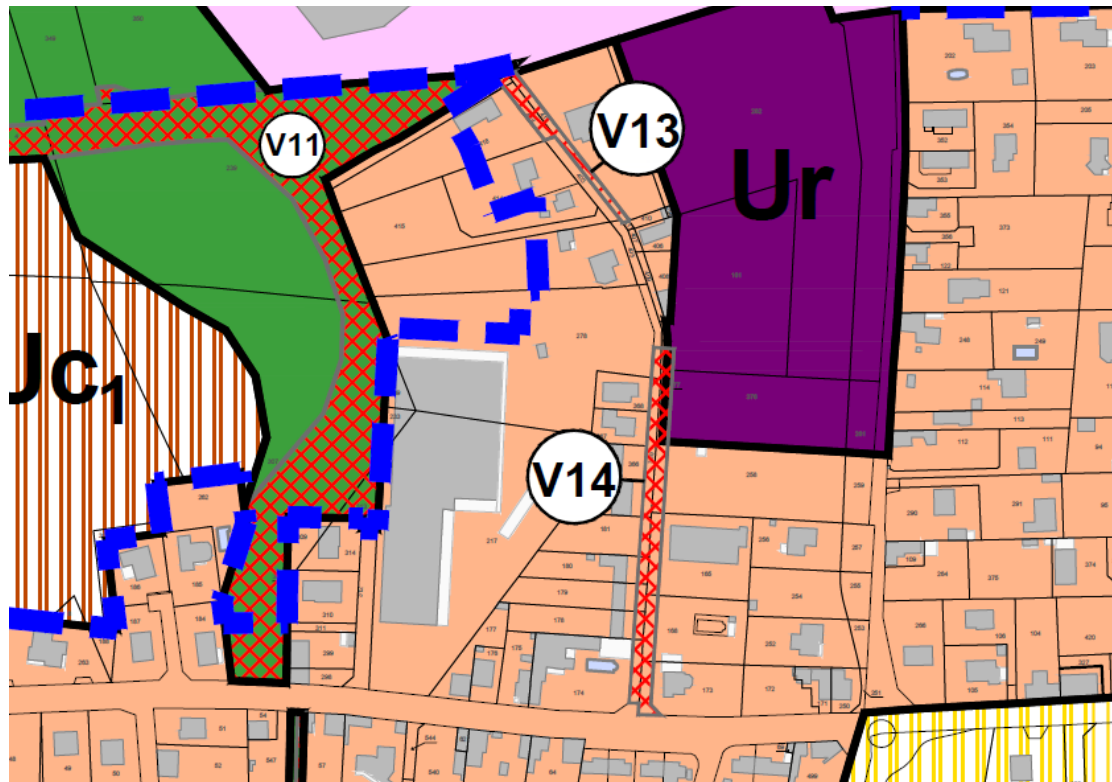
V13 – ELARGISSEMENT IMPASSE J. JAURES – 1029M<sup>2</sup> : REDUCTION

Nouvelle emprise : 439m<sup>2</sup>

Zonage avant modification

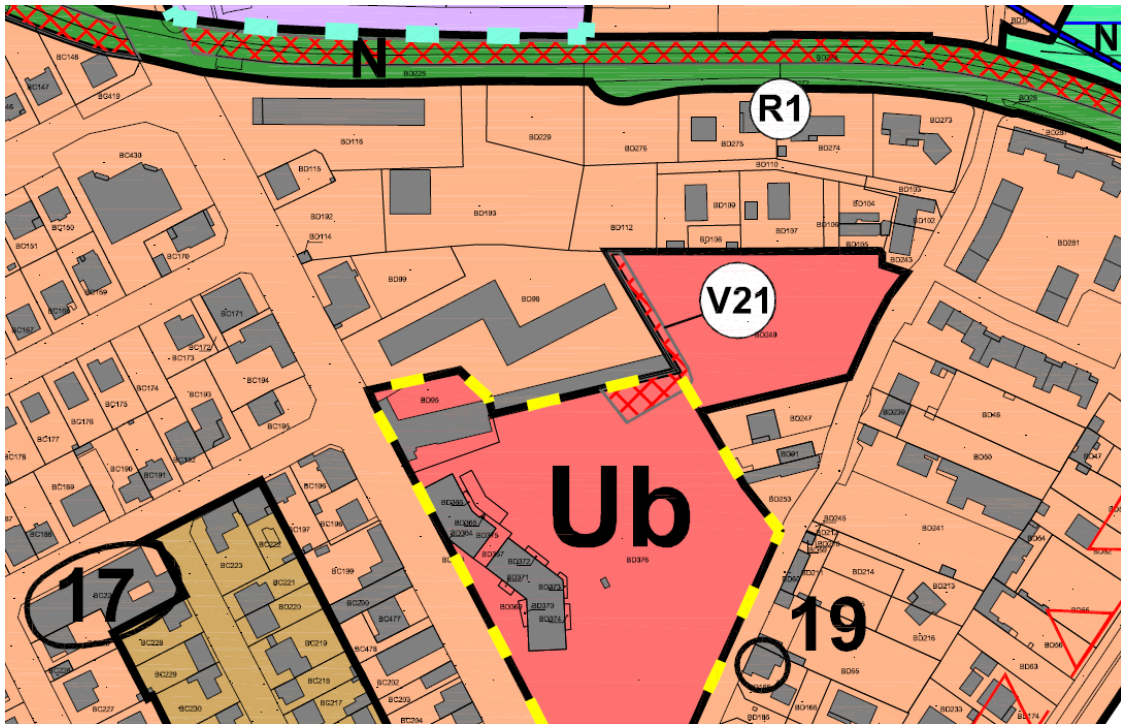


Zonage après modification

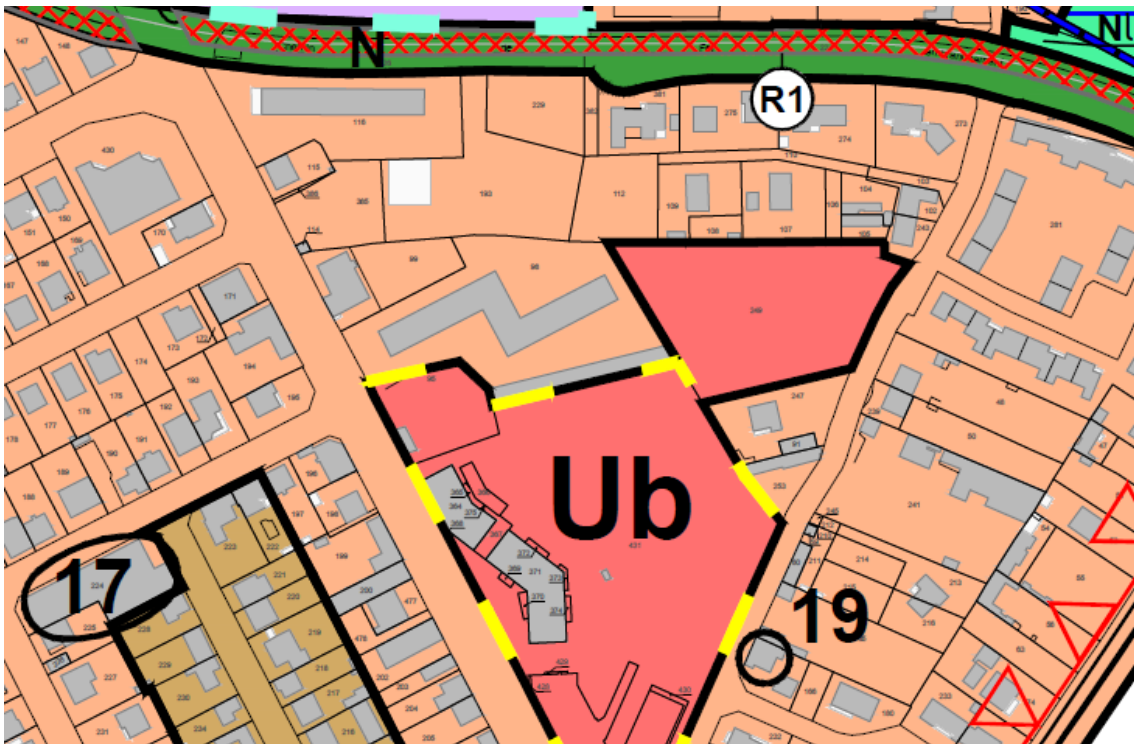


V21 – ZAC DU PONTET 2010 : VOIRIE INTERNE - 537M<sup>2</sup> : SUPPRESSION

Zonage avant modification



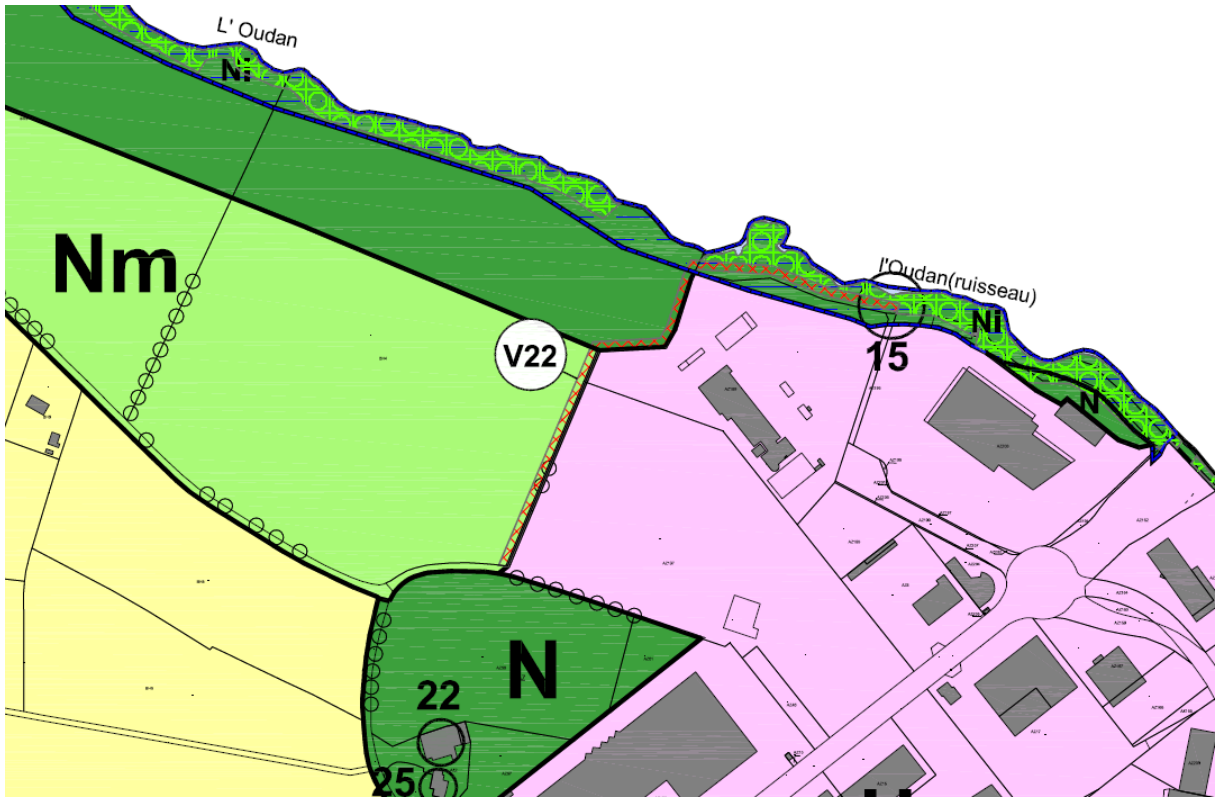
Zonage après modification



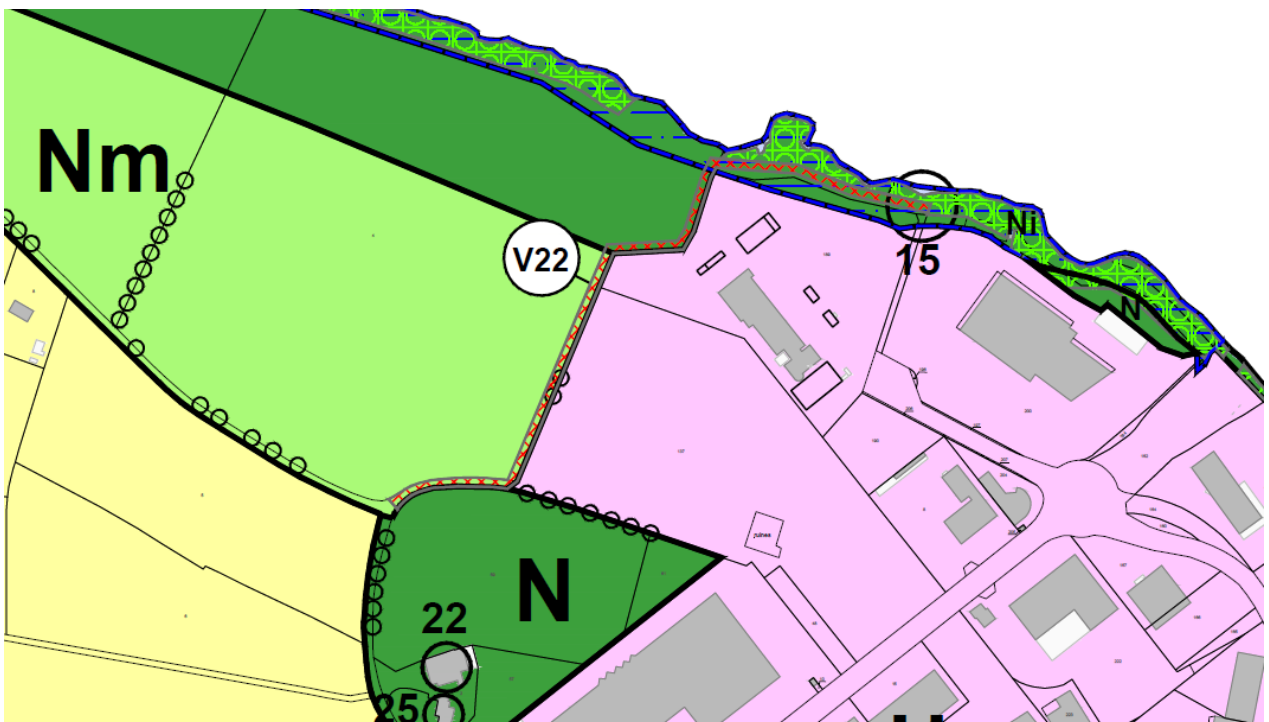
V22 – CONNEXION PIETONNE CHEMIN DE BEAUCUEIL / OUDAN - 2465M<sup>2</sup> : PROLONGEMENT

Nouvelle emprise : 2928m<sup>2</sup>

Zonage avant modification

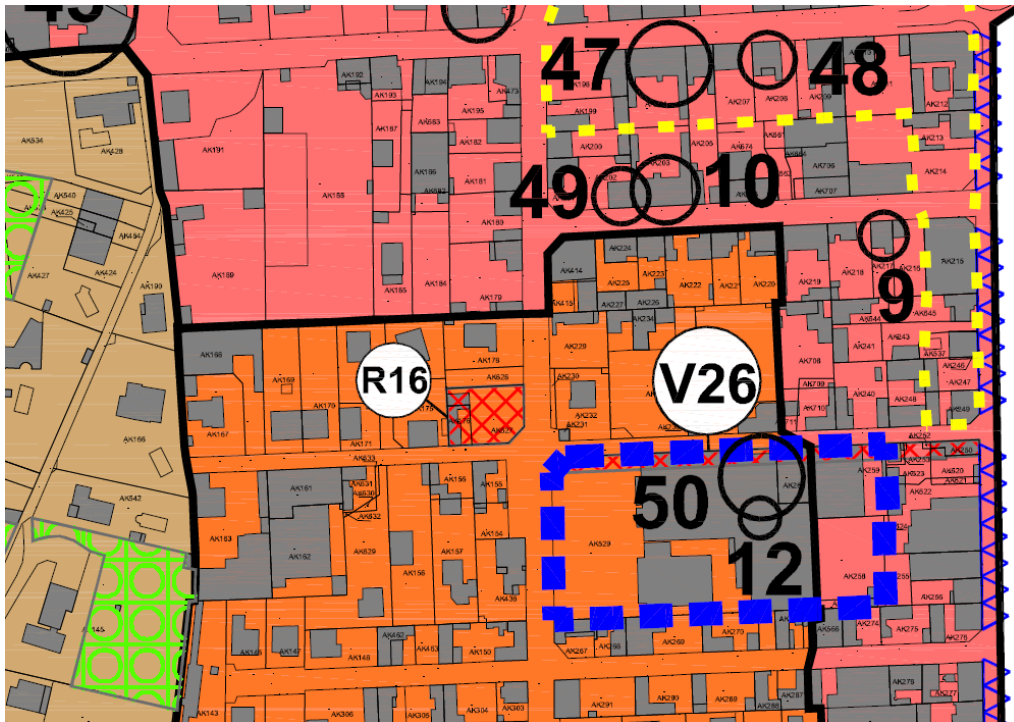


Zonage après modification

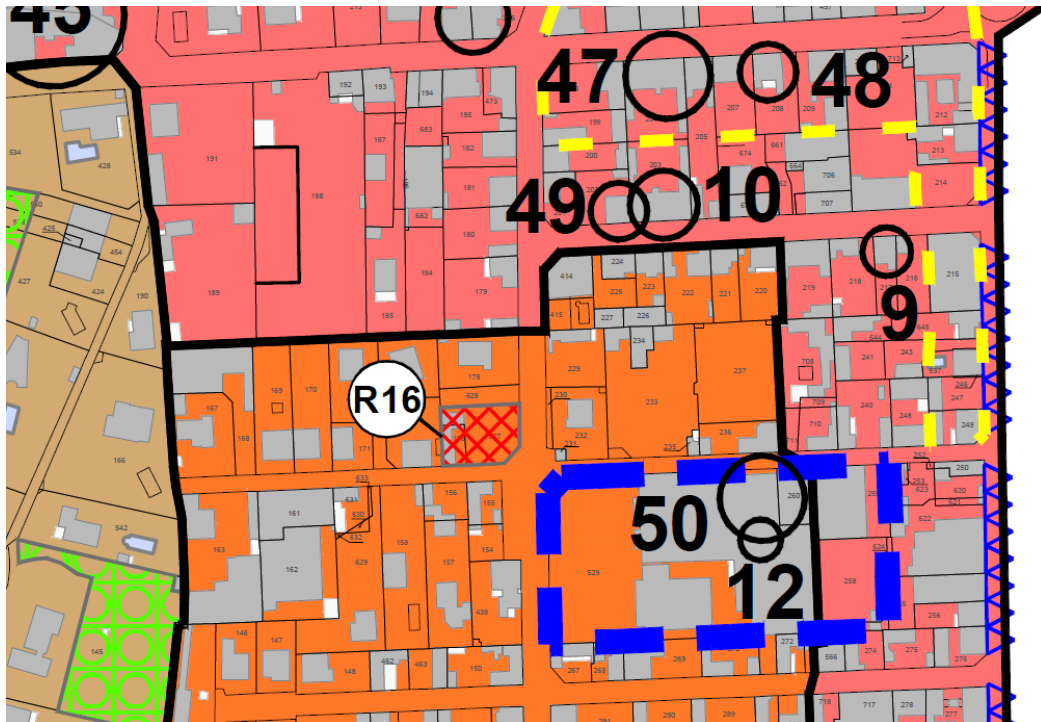


V26 – ELARGISSEMENT DE LA RUE CHAMUSSY - 938M<sup>2</sup> : SUPPRESSION

Zonage avant modification



Zonage après modification

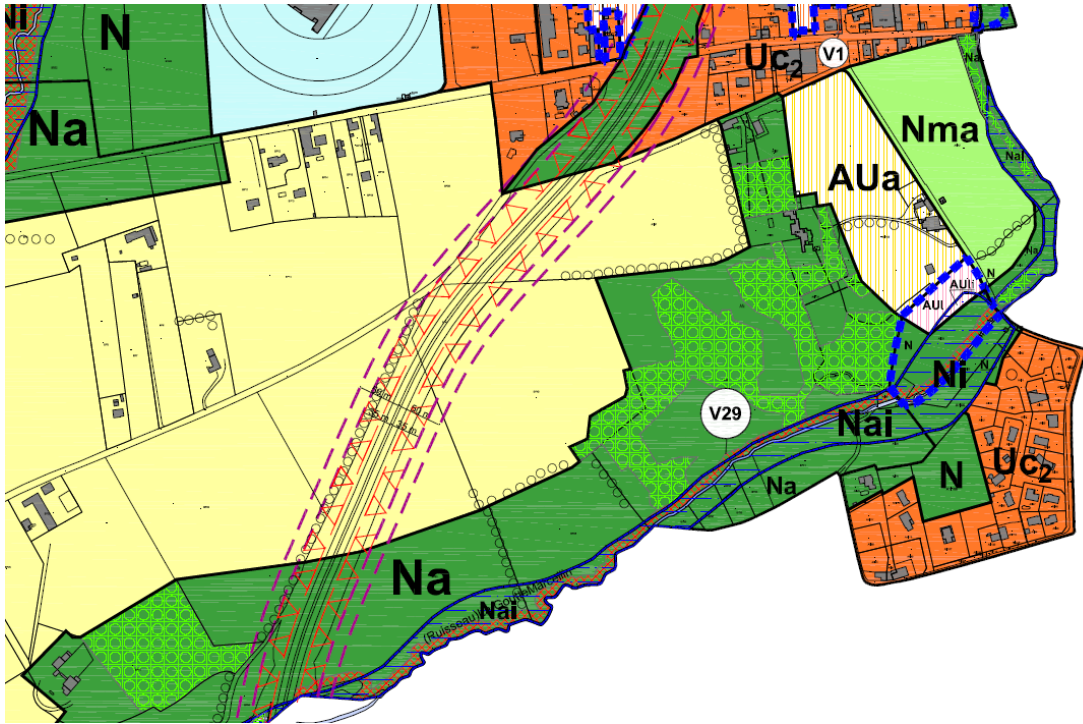


V29 – CREATION D'UN CHEMINEMENT LE LONG DE LA GOUTTE MARCELLIN - 10418M<sup>2</sup> :

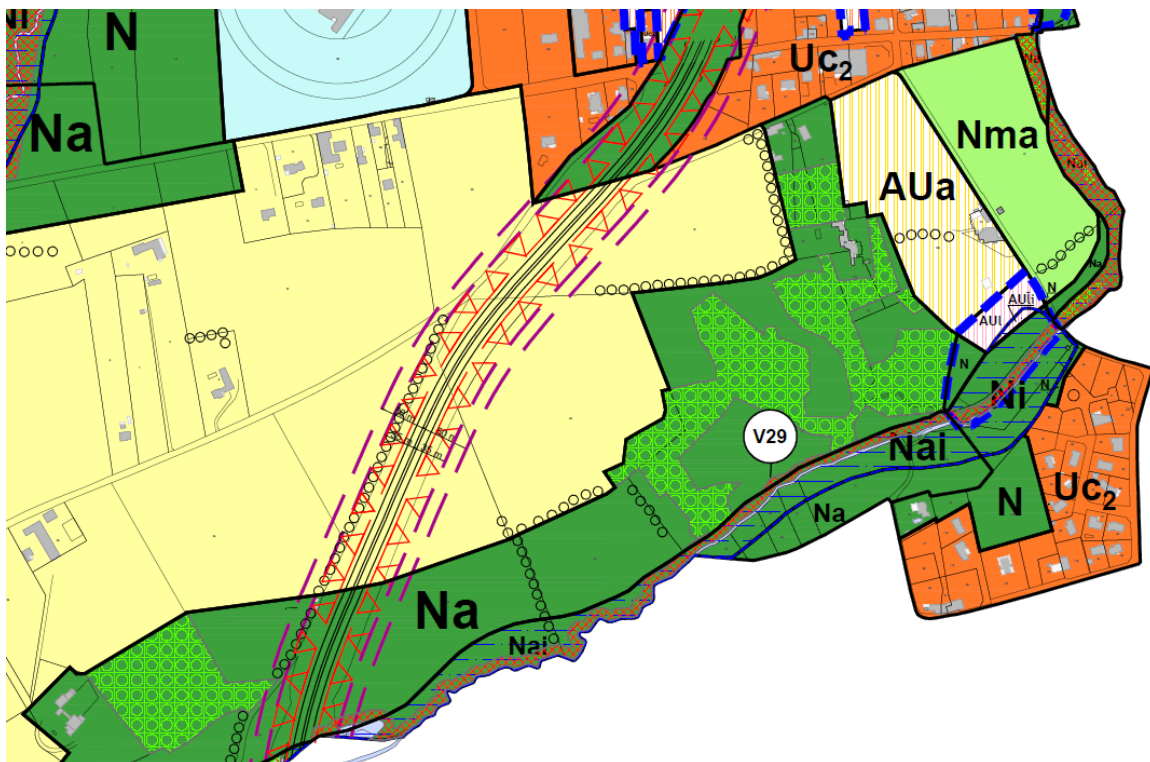
**PROLONGEMENT**

Nouvelle emprise : 17808m<sup>2</sup>

Zonage avant modification



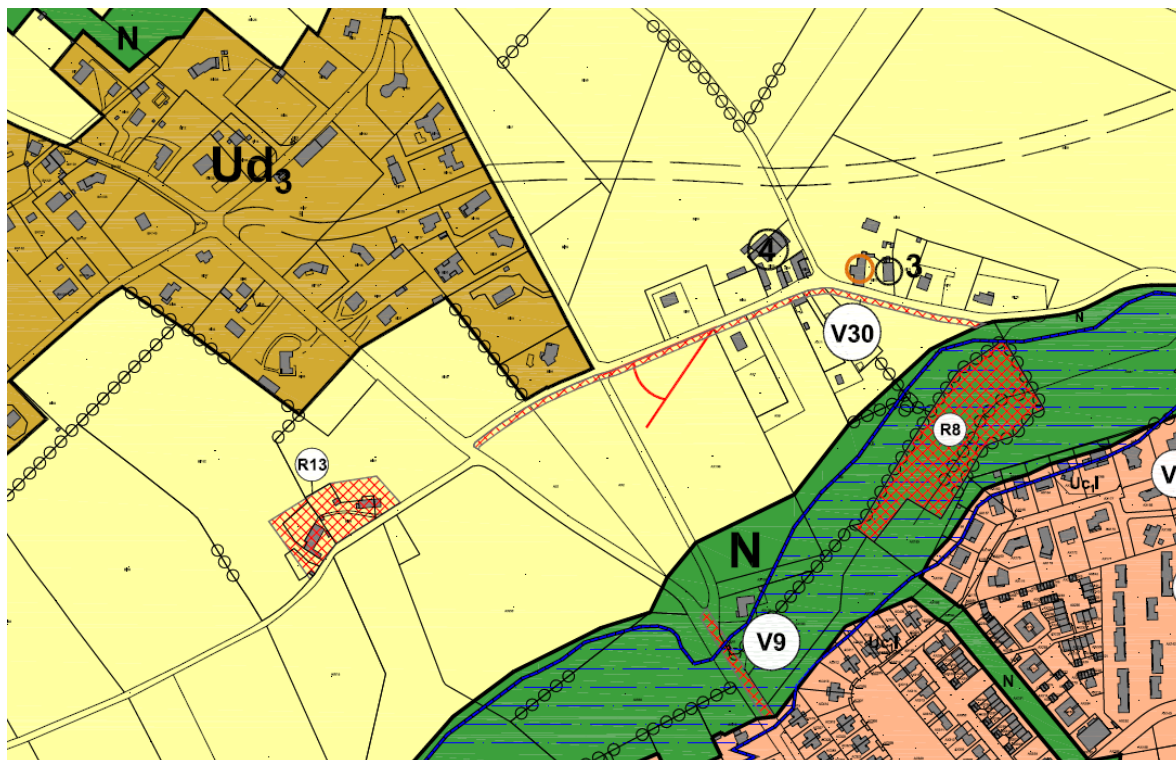
Zonage après modification



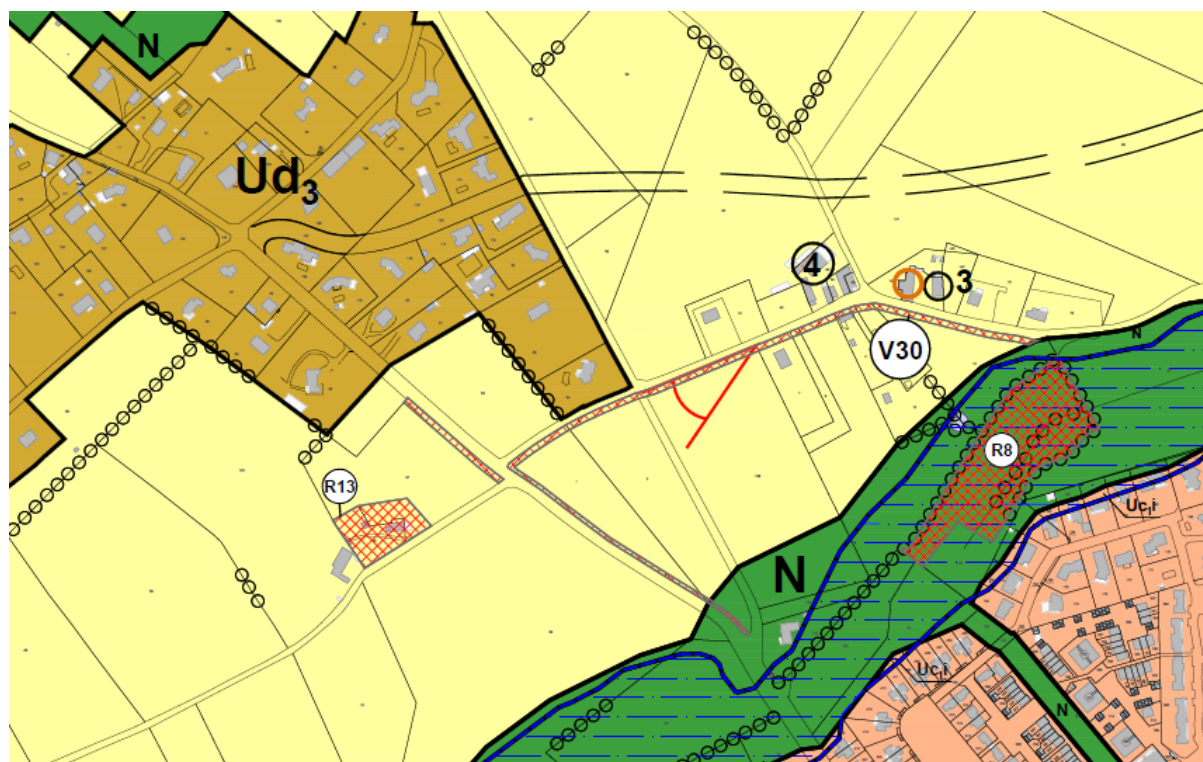
V30 – LIAISON PIETONNE CHEMIN DE NOBILE / SENTIER DES HERISSONS / COULEE VERTE  
COMBRAY - 2309M<sup>2</sup> : PROLONGEMENT ET DENOMINATION

Nouvelle emprise : 3512m<sup>2</sup>

Zonage avant modification

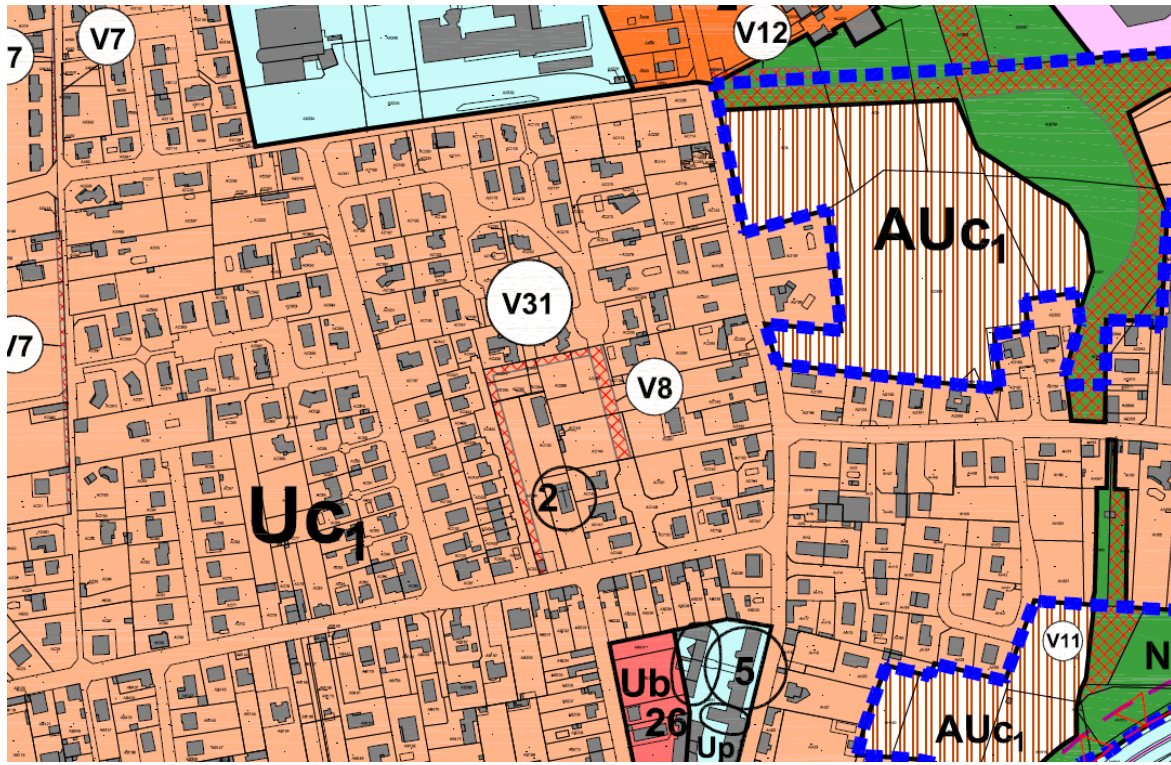


Zonage après modification

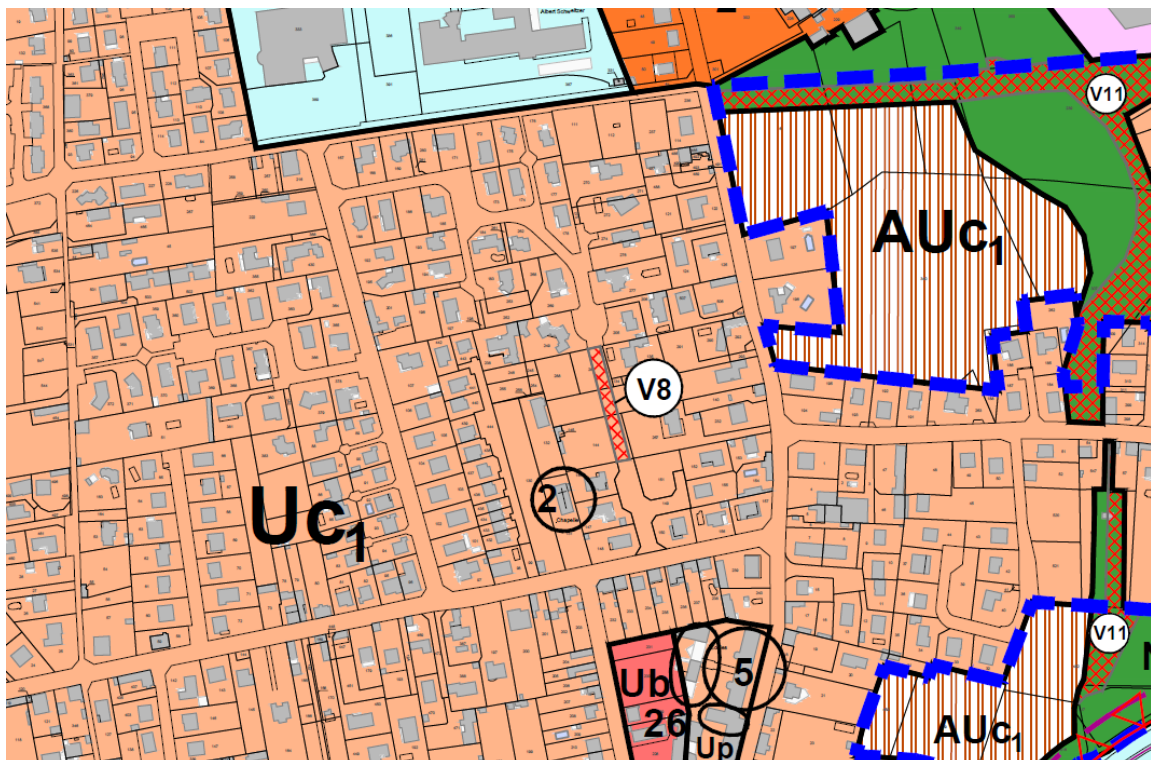


V31 – CONNEXION PIETONNE IMPASSE BRASSENS / RUE FERRY – 1220M<sup>2</sup> : SUPPRESSION

Zonage avant modification

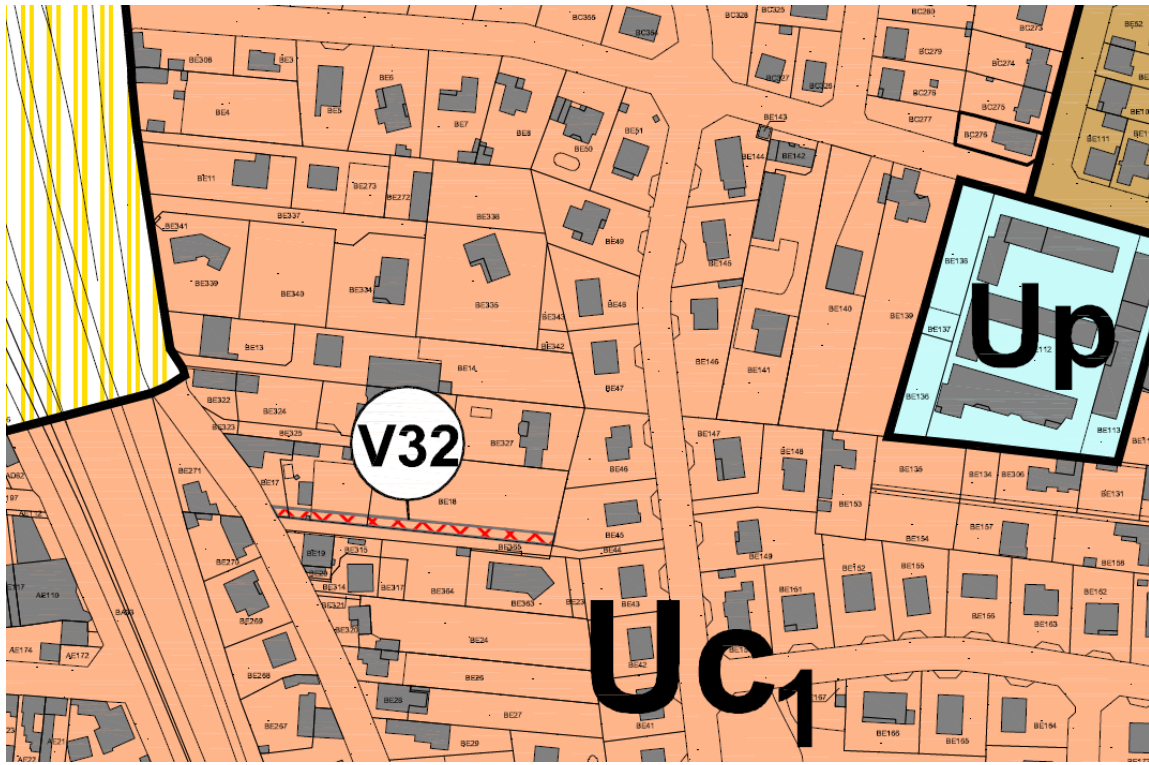


Zonage après modification



V32 – ELARGISSEMENT VOIRIE RUE DENIS PAPIN – 376M<sup>2</sup> : SUPPRESSION

Zonage avant modification



Zonage après modification

